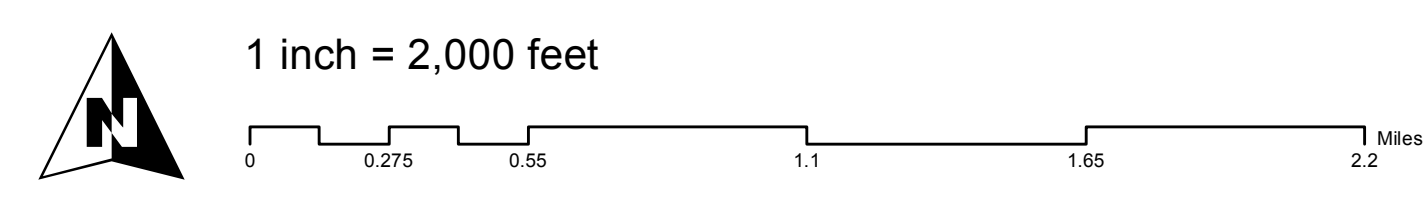
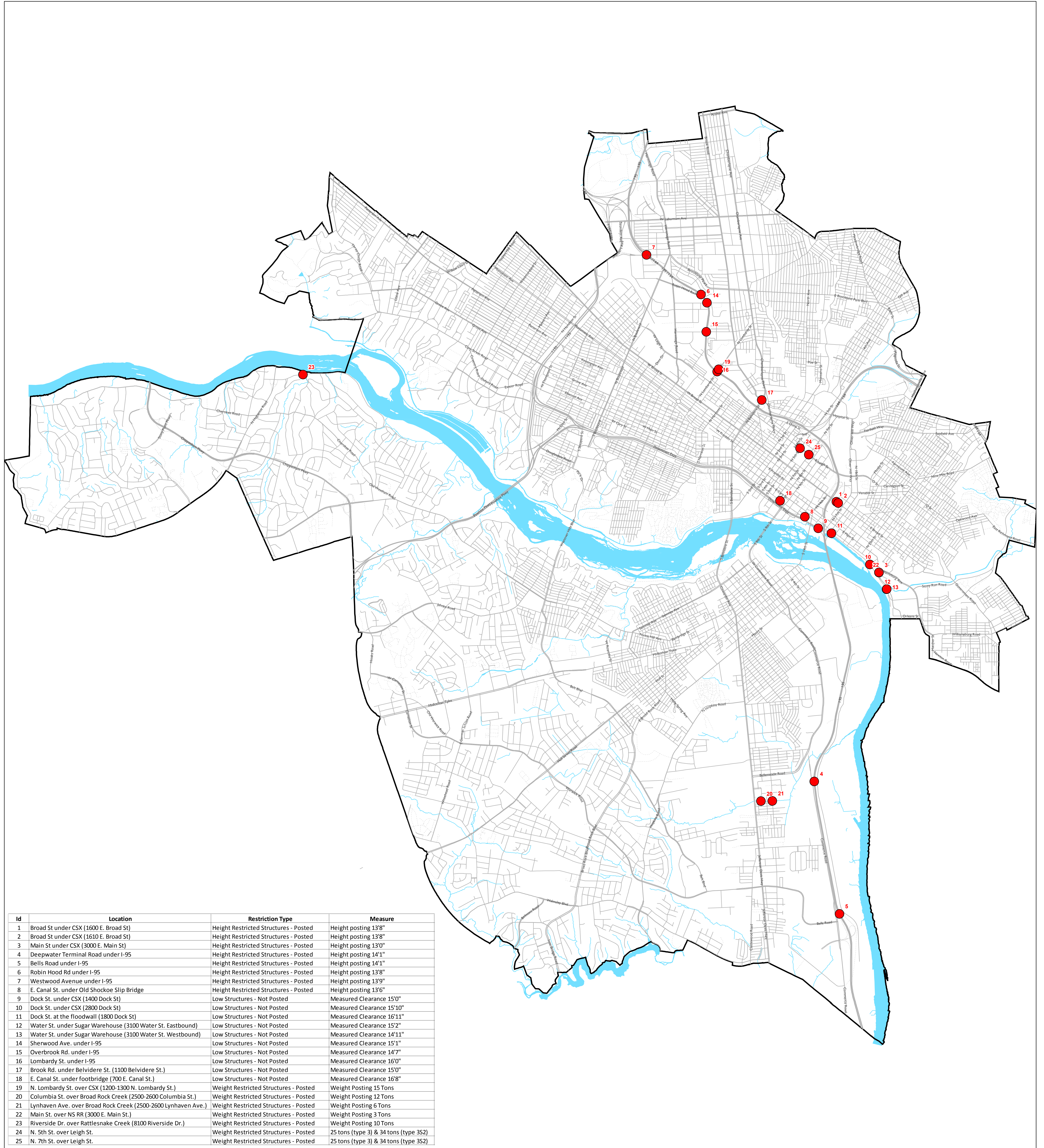


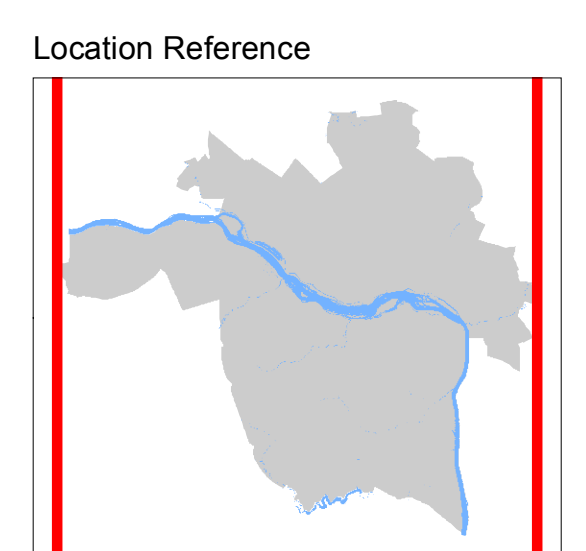
Restricted Structures in the City of Richmond

City of Richmond, VA
Geographic Information Systems



Restricted streets via functional classification
<http://www.richmondgov.com/PublicWorks/documents/FunctionalClassMap.pdf>

There should not be any hauling on any streets classified as "Not Classified" and "Urban Local". If hauling is desired for these streets then the haulers must request a permit from the City.
<http://www.richmondgov.com/PublicWorks/forms/HaulingPermitApplicationForm.pdf>



Map prepared by wchd on 2013-03-05
 Document Path: C:\Data\Restructured Structures\Restricted Structures.mxd
 Disclaimer: The City of Richmond assumes no liability for any errors, omissions, or inaccuracies in the information provided regardless of the cause of such or for any decisions made, action taken, or action not taken by the user in reliance upon any maps or information provided herein.